

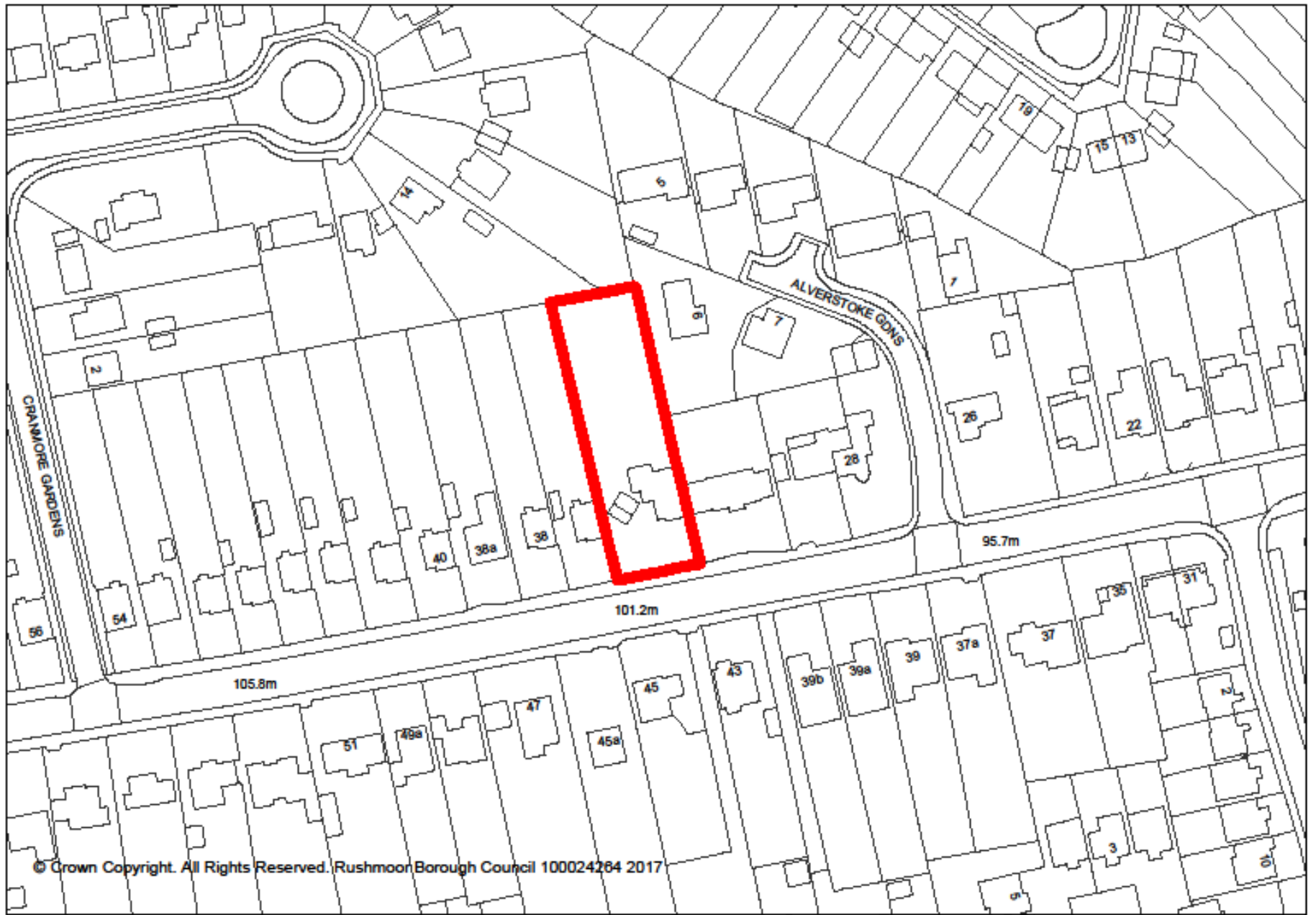
Development Management Committee

21st June 2017

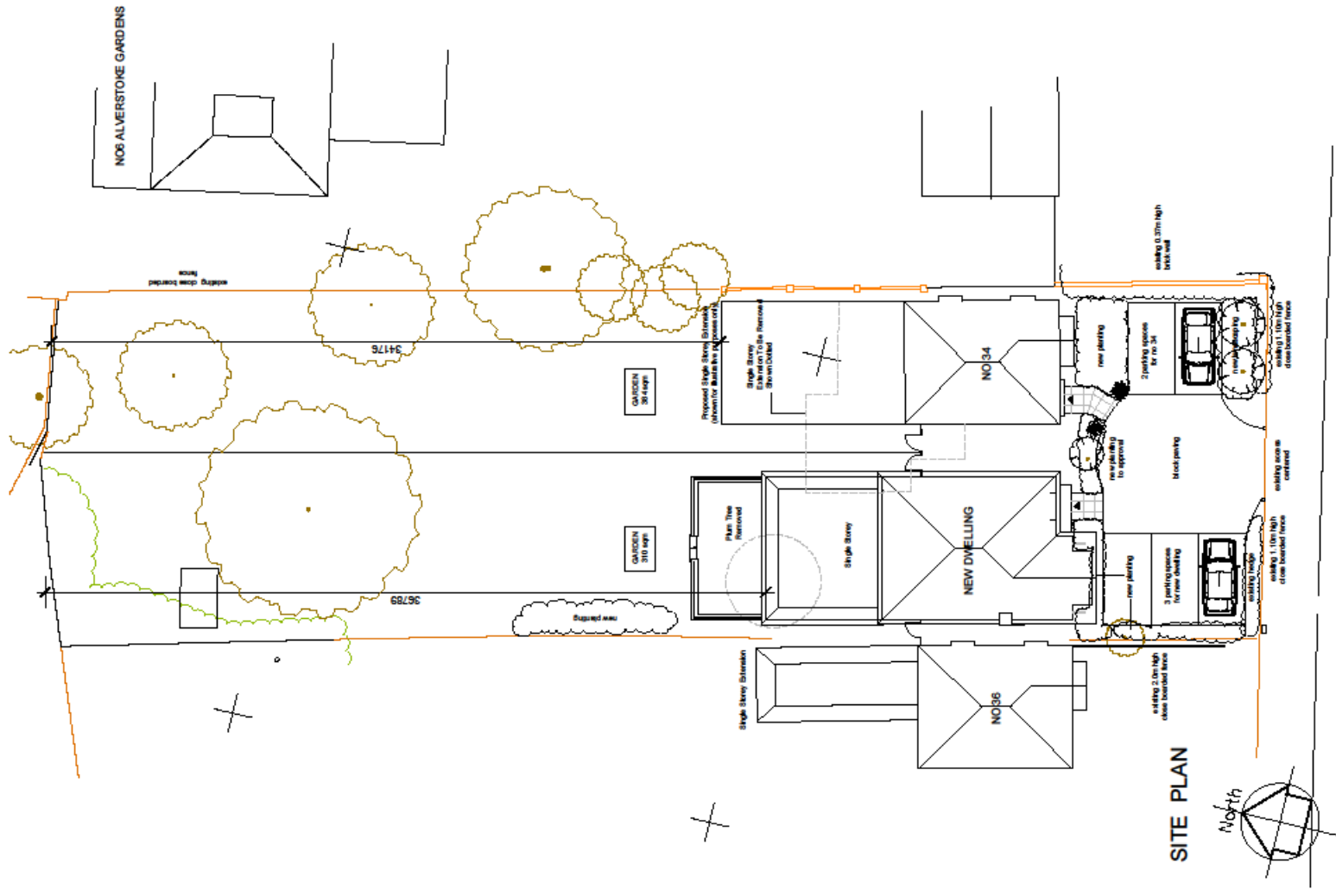
Development Management Committee

Item 6 :17/00182/MMA

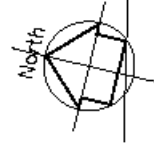
**34 Cranmore Lane
Aldershot**



© Crown Copyright. All Rights Reserved. Rushmoor Borough Council 100024264 2017



SITE PLAN

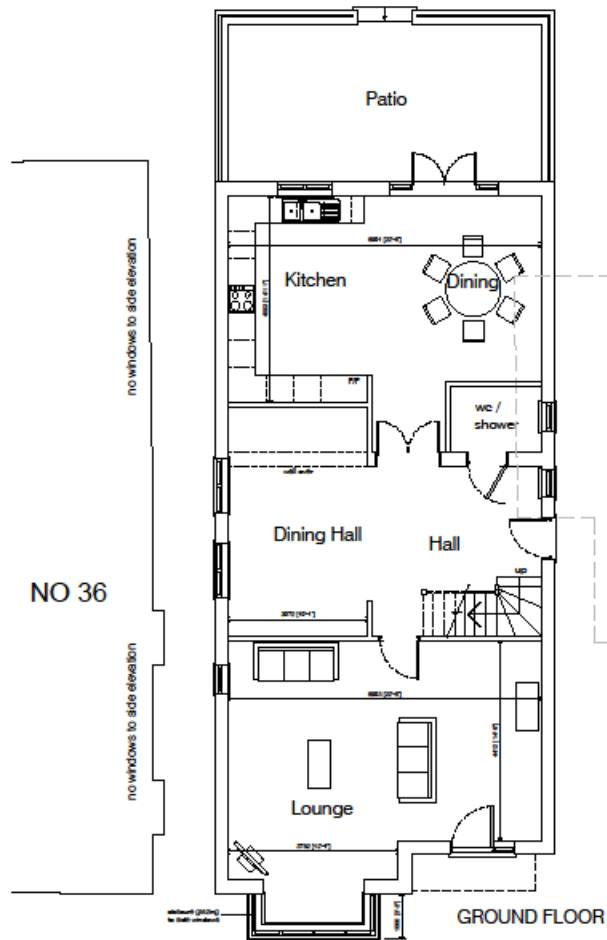


© This drawing is copyright
 It must not be reproduced or disclosed in third parties without our prior permission.
 Do not scale from this drawing, other than for Local Authority/Planning purposes.
 This drawing is to be used in conjunction with all conditions and special provisions drawing and specifications.
 Any discrepancies in dimensions or details, correct dimensions/notes/specifications shall be deemed to take precedence.
 All dimensions are in millimetres unless noted otherwise.

Crammore Lane

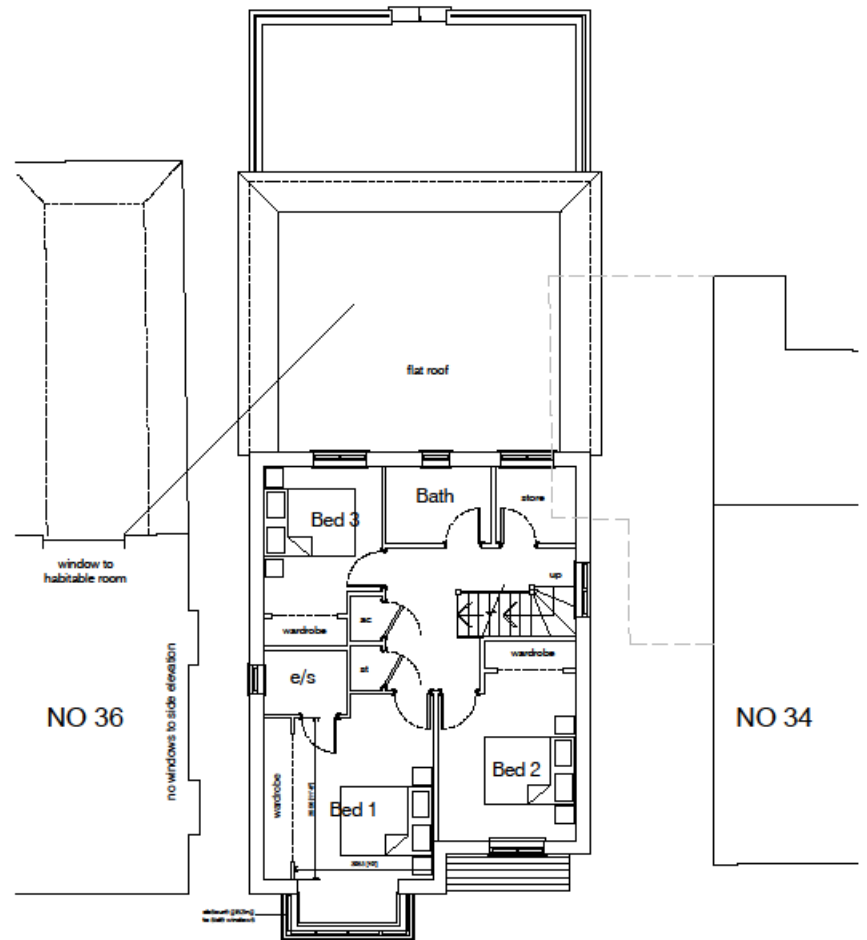

client	Mr Nasim
project	34 Crammore Lane, Aldershot, GU11 3AT
title	Site Plan - Revised Parking
scale	1:200 @ A3
date	20.12.16
drawn	ryj
checked	11.332

P.40
B



Single Storey
Extension To Be Removed
Shown Dotted

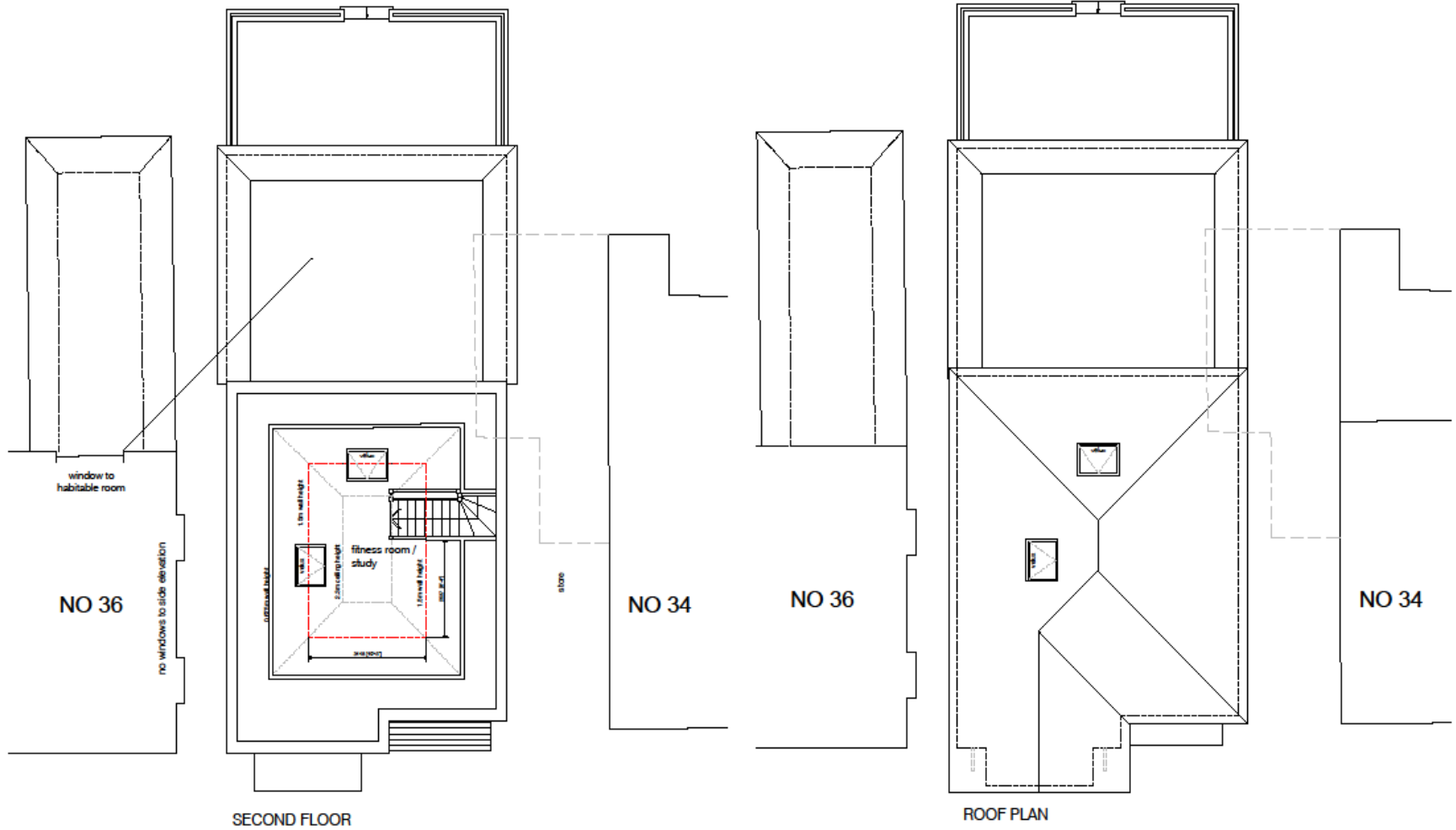
Single Storey
Extension Retained



© This drawing is copyright.
It must not be reproduced or disclosed to third parties without our prior permission.
Do not scale from this drawing, other than for Local Authority Planning purposes.
This drawing is to be read in conjunction with all consultants and specialist manufacturers drawings and specifications.
Any discrepancies in dimensions or details, on or between these drawings, should be drawn to our attention.
All dimensions are in millimetres unless noted otherwise.



Client		Mr Nasim	
PROJECT		34 Cranmore Lane, Aldershot, GU11 3AT	
TITLE		Proposed Floor Plans	
SCALE	DATE		
1:100 @ A3	20.12.16		
DRAWN	PROJECT NO.		
njr	11.332	P.41	B



© This drawing is copyright.
 It must not be reproduced or disclosed to third parties without our prior permission.
 Do not scale from this drawing, other than for Local Authority Planning purposes.
 This drawing is to be read in conjunction with all consultants and specialist manufacturers drawings and specifications.
 Any discrepancies in dimensions or details, on or between these drawings, should be drawn to our attention.
 All dimensions are in millimetres unless noted otherwise.



Client		Mr Nasim	
PROJECT		34 Cranmore Lane, Aldershot, GU11 3AT	
TITLE		Proposed Floor Plans	
SCALE	DATE		
1:100 @ A3	20.12.16		
DRAWN	PROJECT NO.		
njr	11.332	P.42	B



© This drawing is copyright.

It must not be reproduced or disclosed to third parties without our prior permission.

Do not scale from this drawing, other than for Local Authority Planning purposes.

This drawing is to be read in conjunction with all consultants and specialist manufacturers drawings and specifications.

Any discrepancies in dimensions or details, on or between these drawings, should be drawn to our attention.

All dimensions are in millimetres unless noted otherwise.



Client

Mr Nasim

PROJECT

34 Cranmore Lane, Aldershot, GU11 3AT

TITLE

Proposed Elevations

SCALE

1:100 @ A3

DATE

20.12.16

DRAWN


njr

PROJECT NO.

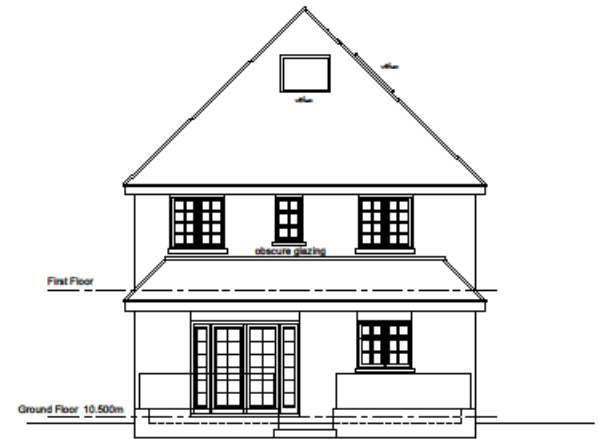
11.332

P.43

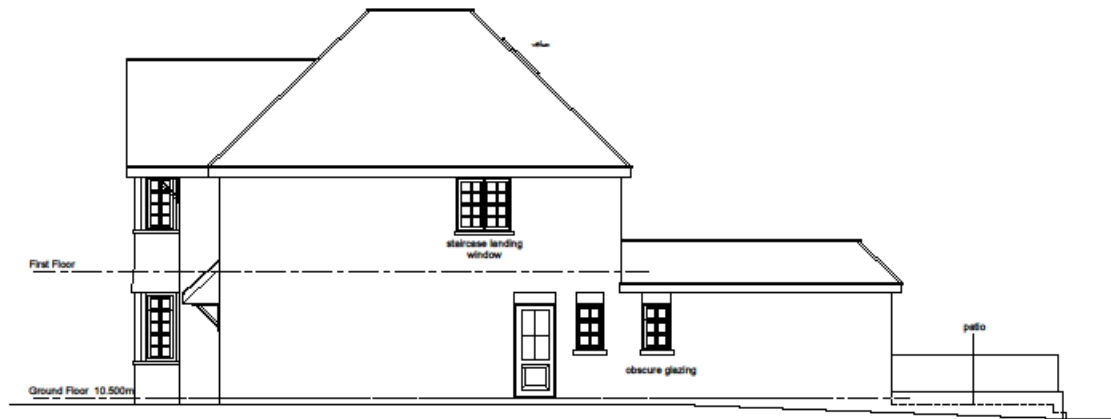
B



Side Elevation



Rear Elevation



Side Elevation

© This drawing is copyright.

It must not be reproduced or disclosed to third parties without our prior permission.

Do not scale from this drawing, other than for Local Authority Planning purposes.

This drawing is to be read in conjunction with all consultants and specialist manufacturers drawings and specifications.

Any discrepancies in dimensions or details, on or between these drawings, should be drawn to our attention.

All dimensions are in millimetres unless noted otherwise.



Client
Mr Nasim

PROJECT
34 Cranmore Lane, Aldershot, GU11 3AT

TYPE
Proposed Elevations

SCALE
1:100 @ A3

DATE
20.12.16

DRAWN
njr

PROJECT NO.
11.332

P.44

B









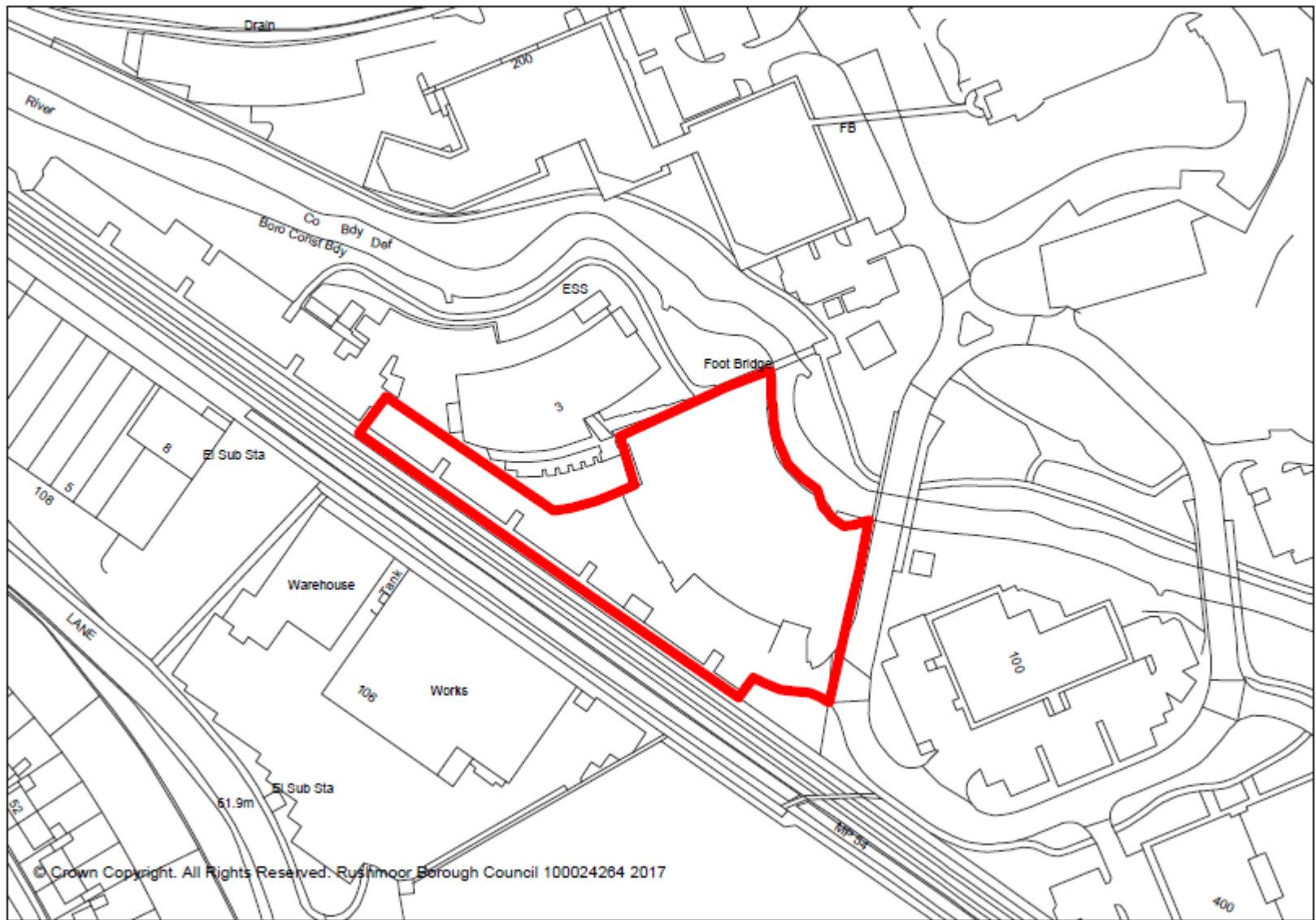


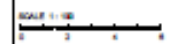

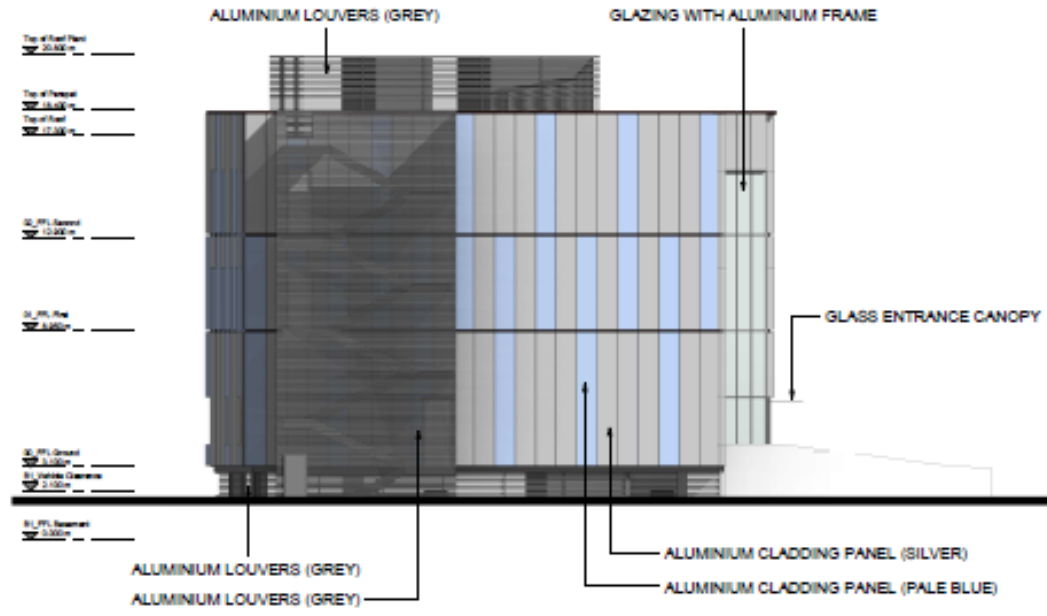


Development Management Committee

Item 7 :17/00264/FULPP

Building 4.2
Frimley Business Park
Frimley



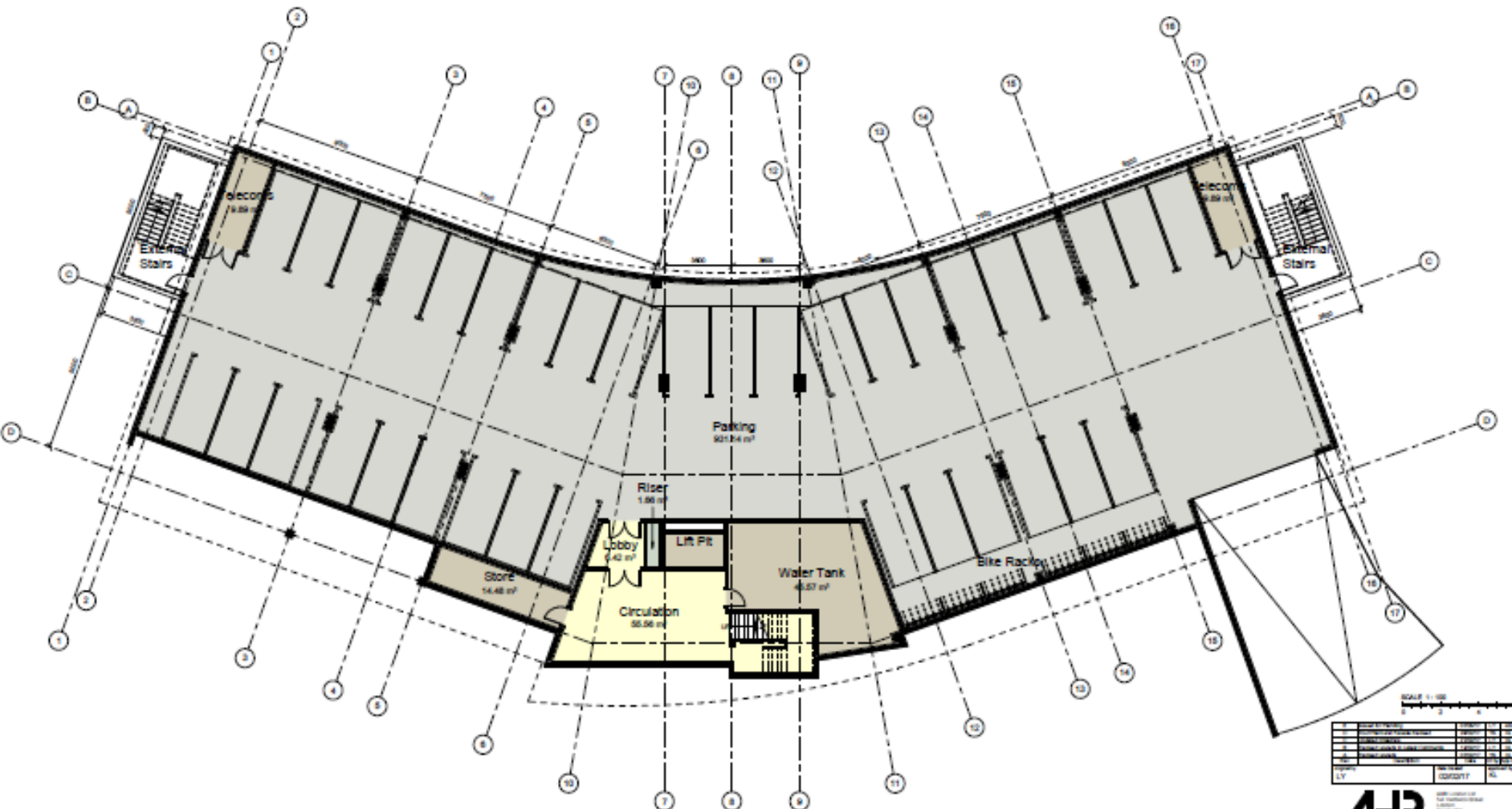


NO.	DESCRIPTION	DATE	BY
1	Issue for Information	12/01/2024	HR
2	Issue for Approval	12/01/2024	HR
3	Issue for Construction	12/01/2024	HR
4	Issue for Completion	12/01/2024	HR

HR

Architectural
 1. Planning
 2. Structural
 3. Mechanical
 4. Electrical
 5. Civil/Structural

Project Name	
Project Address	
Project Location	
Project Status	
Project No.	Project Date
Project Name	Project Location
Project Status	Project Date



Department Legend

[Light Yellow Box]	Circulation
[Light Grey Box]	Parking
[Medium Grey Box]	Store
[Dark Grey Box]	Water Tank
[Brown Box]	Electrom

SCALE 1:100

NO.	DESCRIPTION	DATE	BY
1	Issue for Tender	15/03/2018	AR
2	Issue for Planning	15/03/2018	AR
3	Issue for Construction	15/03/2018	AR
4	Issue for Completion	15/03/2018	AR
5	Issue for Handover	15/03/2018	AR
6	Issue for Final	15/03/2018	AR
7	Issue for Final	15/03/2018	AR
8	Issue for Final	15/03/2018	AR
9	Issue for Final	15/03/2018	AR
10	Issue for Final	15/03/2018	AR
11	Issue for Final	15/03/2018	AR
12	Issue for Final	15/03/2018	AR
13	Issue for Final	15/03/2018	AR
14	Issue for Final	15/03/2018	AR
15	Issue for Final	15/03/2018	AR
16	Issue for Final	15/03/2018	AR
17	Issue for Final	15/03/2018	AR
18	Issue for Final	15/03/2018	AR
19	Issue for Final	15/03/2018	AR
20	Issue for Final	15/03/2018	AR
21	Issue for Final	15/03/2018	AR
22	Issue for Final	15/03/2018	AR
23	Issue for Final	15/03/2018	AR
24	Issue for Final	15/03/2018	AR
25	Issue for Final	15/03/2018	AR
26	Issue for Final	15/03/2018	AR
27	Issue for Final	15/03/2018	AR
28	Issue for Final	15/03/2018	AR
29	Issue for Final	15/03/2018	AR
30	Issue for Final	15/03/2018	AR
31	Issue for Final	15/03/2018	AR
32	Issue for Final	15/03/2018	AR
33	Issue for Final	15/03/2018	AR
34	Issue for Final	15/03/2018	AR
35	Issue for Final	15/03/2018	AR
36	Issue for Final	15/03/2018	AR
37	Issue for Final	15/03/2018	AR
38	Issue for Final	15/03/2018	AR
39	Issue for Final	15/03/2018	AR
40	Issue for Final	15/03/2018	AR
41	Issue for Final	15/03/2018	AR
42	Issue for Final	15/03/2018	AR
43	Issue for Final	15/03/2018	AR
44	Issue for Final	15/03/2018	AR
45	Issue for Final	15/03/2018	AR
46	Issue for Final	15/03/2018	AR
47	Issue for Final	15/03/2018	AR
48	Issue for Final	15/03/2018	AR
49	Issue for Final	15/03/2018	AR
50	Issue for Final	15/03/2018	AR
51	Issue for Final	15/03/2018	AR
52	Issue for Final	15/03/2018	AR
53	Issue for Final	15/03/2018	AR
54	Issue for Final	15/03/2018	AR
55	Issue for Final	15/03/2018	AR
56	Issue for Final	15/03/2018	AR
57	Issue for Final	15/03/2018	AR
58	Issue for Final	15/03/2018	AR
59	Issue for Final	15/03/2018	AR
60	Issue for Final	15/03/2018	AR
61	Issue for Final	15/03/2018	AR
62	Issue for Final	15/03/2018	AR
63	Issue for Final	15/03/2018	AR
64	Issue for Final	15/03/2018	AR
65	Issue for Final	15/03/2018	AR
66	Issue for Final	15/03/2018	AR
67	Issue for Final	15/03/2018	AR
68	Issue for Final	15/03/2018	AR
69	Issue for Final	15/03/2018	AR
70	Issue for Final	15/03/2018	AR
71	Issue for Final	15/03/2018	AR
72	Issue for Final	15/03/2018	AR
73	Issue for Final	15/03/2018	AR
74	Issue for Final	15/03/2018	AR
75	Issue for Final	15/03/2018	AR
76	Issue for Final	15/03/2018	AR
77	Issue for Final	15/03/2018	AR
78	Issue for Final	15/03/2018	AR
79	Issue for Final	15/03/2018	AR
80	Issue for Final	15/03/2018	AR
81	Issue for Final	15/03/2018	AR
82	Issue for Final	15/03/2018	AR
83	Issue for Final	15/03/2018	AR
84	Issue for Final	15/03/2018	AR
85	Issue for Final	15/03/2018	AR
86	Issue for Final	15/03/2018	AR
87	Issue for Final	15/03/2018	AR
88	Issue for Final	15/03/2018	AR
89	Issue for Final	15/03/2018	AR
90	Issue for Final	15/03/2018	AR
91	Issue for Final	15/03/2018	AR
92	Issue for Final	15/03/2018	AR
93	Issue for Final	15/03/2018	AR
94	Issue for Final	15/03/2018	AR
95	Issue for Final	15/03/2018	AR
96	Issue for Final	15/03/2018	AR
97	Issue for Final	15/03/2018	AR
98	Issue for Final	15/03/2018	AR
99	Issue for Final	15/03/2018	AR
100	Issue for Final	15/03/2018	AR



Project Name	
Friday Business Park Unit 42	
Client	
Development Floor Plan	
Scale	
1:100	
Date	
15/03/2018	
Drawing No	
AHR-AR-FRM-PLUS-00000	
Drawing Type	
PLANNING	
Drawing Status	
Final	
Drawing Description	
Development Floor Plan	
Drawing Date	
15/03/2018	
Drawing Author	
AR	
Drawing Checker	
AR	
Drawing Approver	
AR	
Drawing Date	
15/03/2018	



Genesys

frimley 4
Coming Soon

frimley 4
4.2



frimley 4 development
www.frimley4business.com

building 4.2
Headquarters office building offering
up to 35,143 sq ft (1,264 sq m)



building 4.2

WADHAM1
ISHERWOOD
01252 710822

WADHAM1
ISHERWOOD






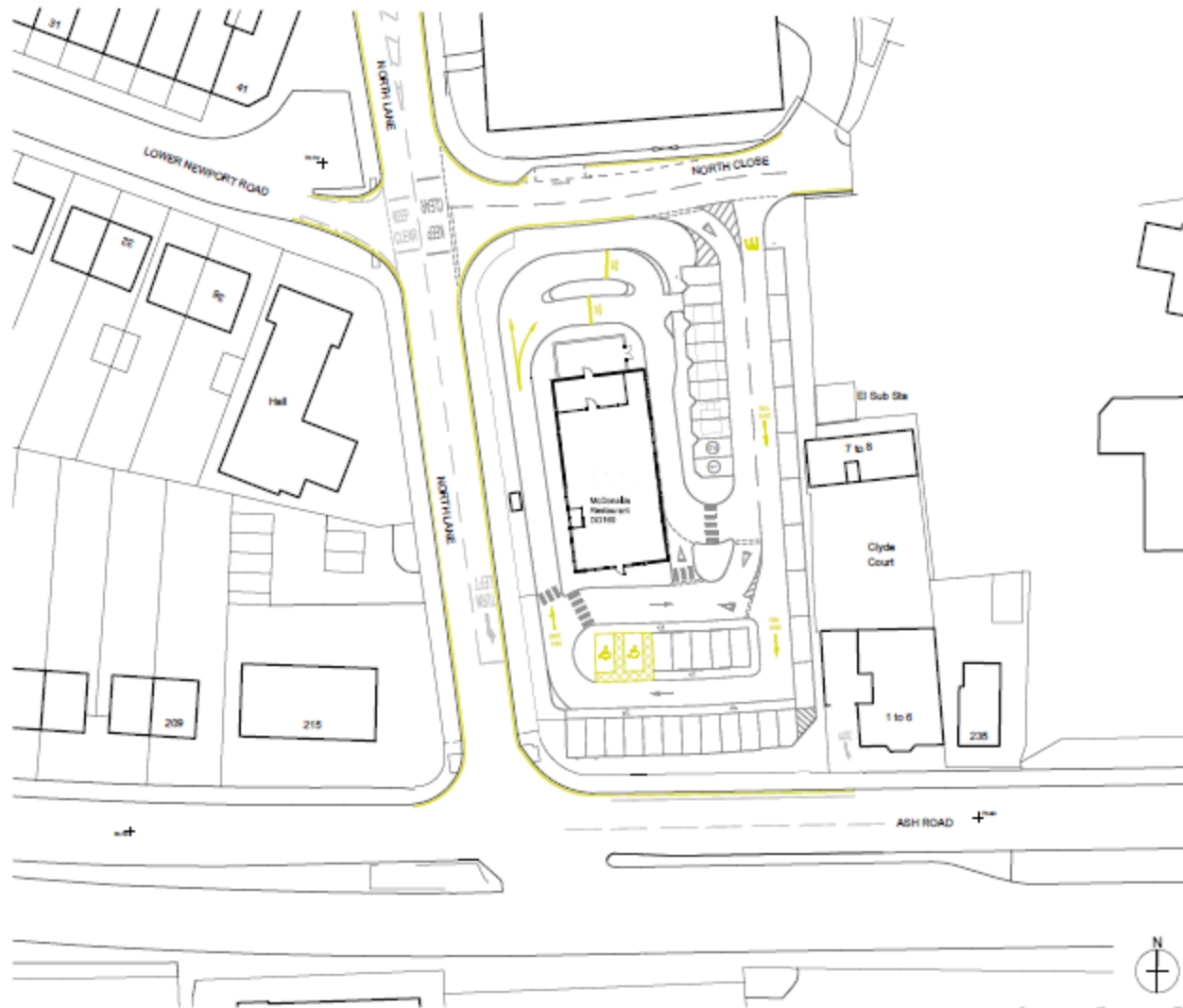
Genesys



Development Management Committee

Item 8 :17/00344/REVPP


225 Ash Road
Aldershot



Notes:
All drawings to be read in conjunction with all other drawings as noted on issue sheet.

SITE AREAS SCHEDULE (D0160)	
TYPE	m ²
DEMISED SITE AREA	2360
BUILDING FOOTPRINT	330
GIA	544
SEA	585
DINING AREA	211

PARKING SCHEDULE	
TYPE	No.
GENERAL	36
ACCESSIBLE	02
RESERVE BAY	02
TOTAL	40




NOTES:
1. All work to be carried out in accordance with the Building Regulations and all other applicable regulations.
2. All work to be carried out in accordance with the current edition of the Building Regulations and all other applicable regulations.
3. All work to be carried out in accordance with the current edition of the Building Regulations and all other applicable regulations.
4. All work to be carried out in accordance with the current edition of the Building Regulations and all other applicable regulations.

PROJECT INFORMATION

225, Ash Road	18888
AJ058427 9/12/20	27/12

In **100%** of -
McDonald's Restaurants Ltd
144-146 -
Ropewalk Bus Stop

Drawn by: **REC** / **REC** / **REC**
 Date: 18/12/2020 / 18/12/2020 / 18/12/2020
 Project No: **8485-SA-8085-P302 A**



© Copyright McDonald's Restaurants & Scott Architects

D0160





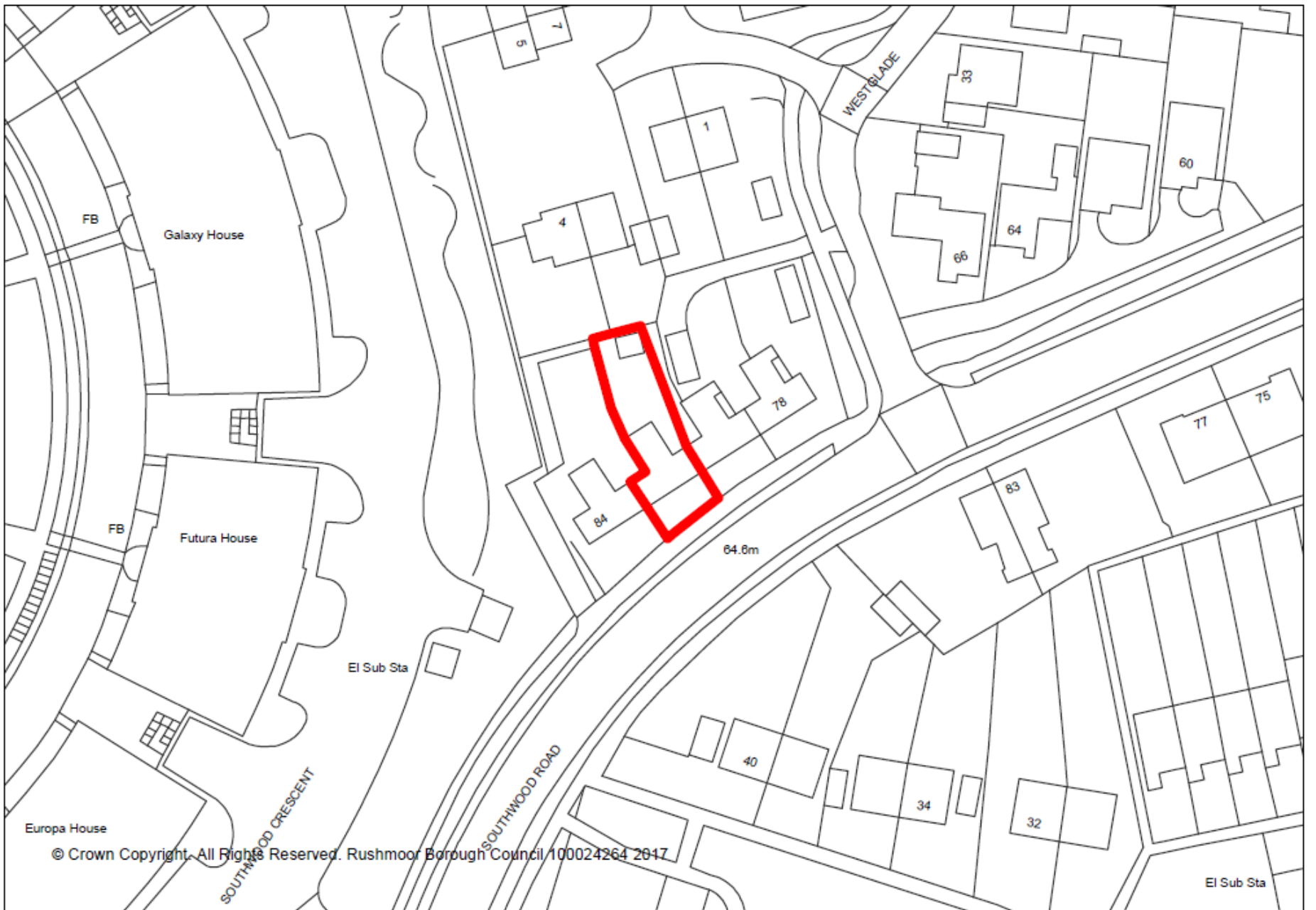
Development Management Committee

Agenda Item 4 Enforcement & Possible Unauthorised Development

Development Management Committee

Item 1

26 Northbrook Road
Aldershot



© Crown Copyright. All Rights Reserved. Rushmoor Borough Council 100024264 2017





Development Management Committee

21st June 2017